



AELCLIC Pathfinder project

DELIVERABLE 8

WEBPAGE



Climate-KIC

Climate-KIC is supported by the
- EIT, a body of the European Union



Table of contents (Calibri Bold pt. 16)

Introduction	p. 2
WEBPAGE	
- Presentation	p. 3
- Northern Europe	p. 4
- Atlantic & Alpine Europe	p. 8
- South-Western Europe	p. 12
- South-Eastern Europe	p. 18
- Results	p. 23

The webpage was designed and managed in order to cover different functions

- Introduce the AELCLIC project to the general public
- Display and share the outputs that were progressively produced in each Pilot Landscape during the AELCLIC project
- Facilitate the participation and feedback from the members of the AELCLIC_Local Networks and from the general public
- Display and share the final deliverables of the AELCLIC project
- Provide information about different activities, events and highlights on Climate Change Adaptation

The design and maintenance of the webpage was developed by:

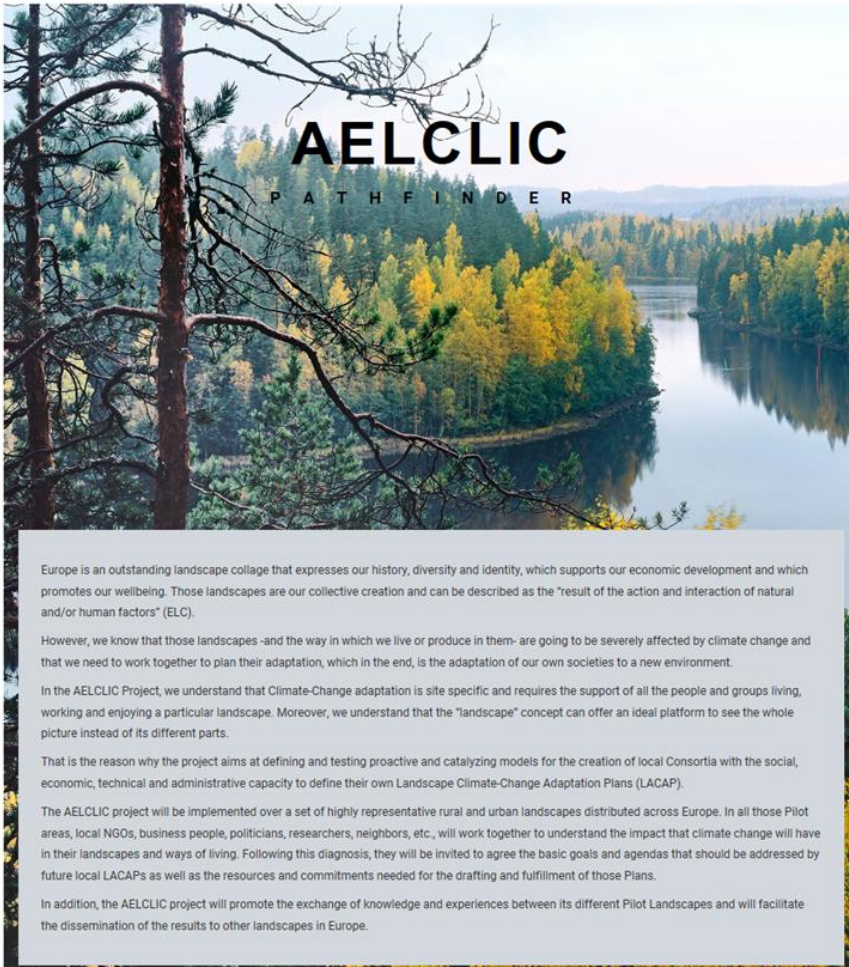
- Juanjo Galan (Aalto University)
- Felix Bourgeau (Aalto University)

PRESENTATION

Presentation contact News & Events

AELCLIC

Presentation ▾ Northern Europe Atlantic-Alpine Europe South-Western Europe South-Eastern Europe Results 🔍



AELCLIC

PATHFINDER

Europe is an outstanding landscape collage that expresses our history, diversity and identity, which supports our economic development and which promotes our wellbeing. Those landscapes are our collective creation and can be described as the "result of the action and interaction of natural and/or human factors" (ELC).

However, we know that those landscapes -and the way in which we live or produce in them- are going to be severely affected by climate change and that we need to work together to plan their adaptation, which in the end, is the adaptation of our own societies to a new environment.

In the AELCLIC Project, we understand that Climate-Change adaptation is site specific and requires the support of all the people and groups living, working and enjoying a particular landscape. Moreover, we understand that the "landscape" concept can offer an ideal platform to see the whole picture instead of its different parts.

That is the reason why the project aims at defining and testing proactive and catalyzing models for the creation of local Consortia with the social, economic, technical and administrative capacity to define their own Landscape Climate-Change Adaptation Plans (LACAP).

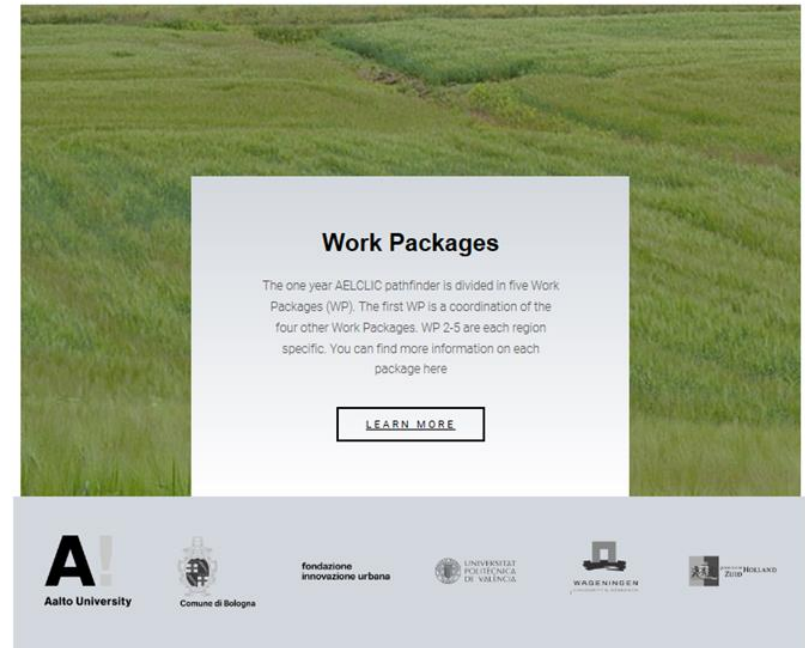
The AELCLIC project will be implemented over a set of highly representative rural and urban landscapes distributed across Europe. In all those Pilot areas, local NGOs, business people, politicians, researchers, neighbors, etc., will work together to understand the impact that climate change will have in their landscapes and ways of living. Following this diagnosis, they will be invited to agree the basic goals and agendas that should be addressed by future local LACAPs as well as the resources and commitments needed for the drafting and fulfillment of those Plans.

In addition, the AELCLIC project will promote the exchange of knowledge and experiences between its different Pilot Landscapes and will facilitate the dissemination of the results to other landscapes in Europe.

16
PILOTS LANDSCAPES

9
LEADING PARTNERS
INSTITUTIONS

11
THIRD PARTIES
INSTITUTIONS



Work Packages

The one year AELCLIC pathfinder is divided in five Work Packages (WP). The first WP is a coordination of the four other Work Packages. WP 2-5 are each region specific. You can find more information on each package here

[LEARN MORE](#)

Aalto University
Comune di Bologna
fondazione innovazione urbana
UNIVERSITAT POLITÈCNICA DE VALÈNCIA
WAGENINGEN
Rijkswaterstaat

HELP IN THE NORTHERN PILOTS

You can help the Northern team of the AELCLIC project and have an impact on the latest project dealing with Climate change landscape adaptation in Finland. To do so, please feel free to answer the following surveys:

AELCLIC WORKSHOPS

If you live in the Malmi District, the Hyypiä River valley or in Tornio-Haparanda, you are warmly welcome to participate in the upcoming WORKSHOPS of the AELCLIC project <https://aelclicipathfinder.com/>

NORTHERN EUROPE <https://aelcllicpathfinder.com/northern-europe>

[Presentation](#) [contact](#) [News & Events](#)



[Presentation](#) [Northern Europe](#) [Atlantic-Alpine Europe](#) [South-Western Europe](#) [South-Eastern Europe](#) [Results](#) [Q](#)

[Home](#) → [Northern Europe](#)

Northern Europe



The Northern and Boreal region of the AELCLIC-Pathfinder project comprises the Scandinavian and Baltic part of Europe and includes 4 Pilot Landscapes. The Malmi district of the city of Helsinki (Finland), the agricultural and protected Hyypä river valley in Finland, the Tornio river valley in the sparsely inhabited Lappish frontier between Sweden and Finland, and the extensive, intertidal lands of the Tønder region (Denmark).

According to the European Environmental Agency, the Nordic and Baltic region will experience a temperature rise much larger than global average, a decrease in snow, lake and river ice cover, an increase in river flows, a northward movement of species and an increasing damage risk from winter storms. At the same time, the area will witness an increase in crop yields, a decrease in energy demand for heating, an increase in hydropower potential and an increase in summer tourism. These general impacts will be studied and complemented in detail with different local stakeholder in the AELCLIC Pilot Landscapes in order to co-identify the consequences of climate change in peoples' livelihoods and in the way they interact with their landscape.

PARTNERS

Aalto University (coordinator)

Contact person:

Juanjo Galan – juanjo.galan@aalto.fi

Kristi Hutri – kirsi.hutri-weintraub@aalto.fi

City of Helsinki (Leading pilot Landscape)

Contact person:

Susanna Kankaanpää – susanna.kankaanpaa@hel.fi

THIRD PARTIES

– [Landscape Observatory of Finland \(FI\)](#)



[▼ MALMI DISTRICT - LEADING PILOT LANDSCAPE](#)

[▼ HYYPÄNJOKI - MULTIPLIER PILOT LANDSCAPE](#)

[▼ TORNIO RIVER - MULTIPLIER PILOT LANDSCAPE](#)

NORTHERN EUROPE <https://aelcllicpathfinder.com/northern-europe>

▼ MALMI DISTRICT - LEADING PILOT LANDSCAPE

MALMI DISTRICT (Helsinki)

The Old Malmi AELCLIC pilot-landscape includes a consolidated but developing urban area around the old Malmi railway station. According to the strategy, visions and guidelines of City of Helsinki, this area will acquire new and multiple functions and will catalyze the transformation of the Malmi district. The AELCLIC project will add the Climate Change Adaption layer to the coming plans. The area covers 25 ha approx.









This decision was based on the opportunities provided by this area to combine Climate Change Adaptation Strategies in an existing urban area under renovation (old Malmi town center). In addition, this pilot site would support existing studies and public participation by adding Climate Change Adaptation into the discussion.

- The Malmi district center site will permit to incorporate a consolidated urban area in the AELCLIC project. The City of Helsinki is planning to develop the Malmi district around its old railway station. This station will acquire new and multiple functions and will catalyze the transformation of the district according to the principles of the Helsinki Strategy 2050 and the Old Malmi Vision which is currently being developed by the city of Helsinki. In particular, the Pilot Landscape covers an area of 25 ha approx. and is located close to the new urban area that will be developed in the closed Malmi airport.
- The drafting of the Old Malmi Vision will include a public participation process and different workshops with a wide range of stakeholders.
- The City of Helsinki has defined a Climate Change Adaptation Programme that will inform the development of future plans and actions. In this context, the AELCLIC project is perceived as an opportunity to add the Climate Change Adaptation layer in the Old Malmi Vision and to apply in a concrete site the principles and guidelines of the Helsinki Climate Change Adaptation Programme.
- In addition, since the AELCLIC project is based in the deep collaboration between economic, social, governmental and academic actors (co-definition of work plans, co-identification of impacts/opportunities and co-delineation of contents of a LACAP), the project will provide a the possibility to integrate top-down and bottom-up approaches.



PARTNERS, THIRD PARTIES AND LOCAL NETWORK

INSTITUTION	TYPE OF STAKEHOLDER	email	NAME OF CONTACT
City of Helsinki / Urban Environment Division 	LOCAL/REGIONAL ADMINISTRATION	antti.mentula@hel.fi satu.tarula@hel.fi laura.yrjanen@hel.fi	Antti Mentula Satu Tarula Laura Yrjänä
Suomen Rakennusinsinöörien Liitto RIL 	PRIVATE SECTOR	mimu.airaksinen@ril.fi	Mimu Airaksinen
Pohjois-Helsingin yrittäjät/Entrepreneur 	PRIVATE SECTOR	merja@merjajarander.fi	Merja Carlander
Viherympäristöliitto ry / The Finnish Association of Landscape Industries 	PRIVATE SECTOR	sauli.rouhinen@gmail.com	Sauli Rouhinen
Malmi-seura 	SOCIETAL GROUP	laurila.m@gmail.com	Maria Laurila
Ninno kulttuurikeskus ry 	SOCIETAL GROUP	info@ninno.fi	Andrea Botero
Neighbor	SOCIETAL GROUP	hannamaidell@gmail.com	Hanna Maidell

OUTPUTS / RESULTS:

1. Local Network and Work Plan –

- + [AELCLIC_WP2_Malmi_WORKSHOP1_Report – ENGLISH \(.PDF\)](#)
- + [AELCLIC_WP2_Malmi_WORKSHOP1_Report – FINNISH \(.PDF\)](#)
- + [AELCLIC_WP2_Malmi_WORKSHOP1_MATERIALS – ENGLISH \(.PDF\)](#)
- + [AELCLIC_WP2_Malmi_Workshop1_MATERIALS – FINNISH \(.PDF\)](#)
- + [AELCLIC_WP2_Malmi_WORKSHOP1_RESULTS – ENGLISH \(.PDF\) //](#)
- + [AELCLIC_WP2_Malmi_Workshop1_RESULTS – FINNISH \(.PDF\)](#)

2. Co-identified impacts and opportunities + Initial structure and contents for a LACAP (Landscape Adaptation Plan) –

- + [AELCLIC_WP2_Malmi_WORKSHOP2_Report – ENGLISH \(.PDF\)](#)
- + [AELCLIC_WP2_Malmi_WORKSHOP2_Report – FINNISH \(.PDF\)](#)
- + [AELCLIC_WP2_Malmi_WORKSHOP2_MATERIALS – ENGLISH \(.PDF\)](#)
- + [AELCLIC_WP2_Malmi_WORKSHOP2_MATERIALS – FINNISH \(.PDF\)](#)
- + [AELCLIC_WP2_Malmi_WORKSHOP2_RESULTS – ENGLISH \(.PDF\)](#)
- + [AELCLIC_WP2_Malmi_WORKSHOP2_RESULTS – FINNISH \(.PDF\)](#)

3. Structure and Contents for a LACAP + Climate Change Agreement –

- + [AELCLIC_WP2_Malmi_WORKSHOP3_Report – ENGLISH \(.PDF\)](#)
- + [AELCLIC_WP2_Malmi_WORKSHOP3_MATERIALS – ENGLISH \(.PDF\)](#)
- + [AELCLIC_WP2_Malmi_WORKSHOP3_RESULTS – ENGLISH \(.PDF\)](#)
- + [AELCLIC_WP2_Malmi_WORKSHOP3_REPORT – FINNISH \(.PDF\)](#)
- + [AELCLIC_WP2_Malmi_WORKSHOP3_RESULTS – FINNISH \(.PDF\)](#)

NORTHERN EUROPE <https://aelclicipathfinder.com/northern-europe>

HYYPÄNJOKI - MULTIPLIER PILOT LANDSCAPE

HYYPÄNJOKI CULTURAL LANDSCAPE

The Hyypä AELCLIC pilot-landscape represents the varying riverside cultural landscape of open agricultural expanses in Kauhajoki, Southern Ostrobothnia. The area covers 5000 ha approx. and is one of the Finnish Nationally Valuable Landscapes. The AELCLIC project will add the Climate Change dimension to the existing Cultural Landscape Conservation & Management Plan.



OUTPUTS / RESULTS:

1 – Local Network and Work Plan –

- +AELCLIC_WP2_Hyypänjoki_WORKSHOP1_Report – ENGLISH (.PDF)
- +AELCLIC_WP2_Hyypänjoki_WORKSHOP1_Report – FINNISH (.PDF)
- +AELCLIC_WP2_Hyypänjoki_WORKSHOP1_MATERIALS – ENGLISH (.PDF)
- +AELCLIC_WP2_Hyypänjoki_WORKSHOP1_MATERIALS – FINNISH (.PDF)
- +AELCLIC_WP2_Hyypänjoki_WORKSHOP1_RESULTS – ENGLISH (.PDF)
- +AELCLIC_WP2_Hyypänjoki_WORKSHOP1_RESULTS – FINNISH (.PDF)











2 – Co-identified impacts and opportunities + Initial structure and contents for a LACAP (Landscape Adaptation Plan) –

- +AELCLIC_WP2_Hyypänjoki_WORKSHOP2_Report – ENGLISH (.PDF)
- +AELCLIC_WP2_Hyypänjoki_WORKSHOP2_Report – FINNISH (.PDF)
- +AELCLIC_WP2_Hyypänjoki_WORKSHOP2_MATERIALS – ENGLISH (.PDF)
- +AELCLIC_WP2_Hyypänjoki_WORKSHOP2_MATERIALS – FINNISH (.PDF)
- +AELCLIC_WP2_Hyypänjoki_WORKSHOP2_RESULTS – ENGLISH (.PDF)
- +AELCLIC_WP2_Hyypänjoki_WORKSHOP2_RESULTS FINNISH (.PDF)

3 – Structure and Contents for a LACAP + Climate Change Agreement –

- +AELCLIC_WP2_Hyypänjoki_WORKSHOP3_Report – ENGLISH (.PDF)
- +AELCLIC_WP2_Hyypänjoki_WORKSHOP3_MATERIALS – ENGLISH (.PDF)
- +AELCLIC_WP2_Hyypänjoki_WORKSHOP3_RESULTS – ENGLISH (.PDF)
- +AELCLIC_WP2_Hyypänjoki_WORKSHOP3_Report – FINNISH (.PDF)
- +AELCLIC_WP2_Hyypänjoki_WORKSHOP3_RESULTS – FINNISH (.PDF)

PARTNERS, THIRD PARTIES AND LOCAL NETWORK

INSTITUTION	LOGO in WEB_AELCLIC	CONTACT	Email CONTACT in web
Kauhajoki Town 	YES		
ELY/South-Bothnia, Seinäjoki 	YES	Marketta Nummijärvi	marketta.nummijarvi@ely-keskus.fi
Regional Council of South Ostrobothnia 	YES	Timo Lakso	timo.lakso@etela-pohjanmaanliitto.fi
Suupohjan peruspalveluliikelaitoskuntayhtymä 	YES	Niina Tuovinen	niina.tuovinen@lky
Ruralia-instituutti 	YES	Sulevi Riukulehto	sulevi.riukulehto@helsinki.fi
Paikallinen asukas-	NO	Asko Ojala	asko.ojala@savnet.fi
Paikallinen asukas-maishoitokunta	NO	Mikko Rotola-Pukkila	mikko@timantti.com
Seinäjoen museot 	YES	Susanna Tyrnainen	susanna.tyrnainen@seinajoki.fi
Pro-agria 	YES	Rikka Asunmaa	riikka.asunmaa@maajatoritalousnaiset.fi
Metsänhoitoyhdistys 	YES	Jussi Parvainen	Jussi.parvainen@mhy.fi
Hyypänjokilaakson neuvottelukunta 	YES	Rikka Asunmaa	riikka.asunmaa@proagria.fi
Geopark 	YES	Laura Koivumäki	laura.koivumaki@ihgeopark.fi

NORTHERN EUROPE <https://aelclicipathfinder.com/northern-europe>

▼ TORNIO RIVER - MULTIPLIER PILOT LANDSCAPE

TORNIO RIVER

The Tornio AELCLIC pilot-landscape is situated in the highly sensitive boreal region and includes the inhabited areas of the municipalities of Tornio (FI) and Haaparanta (SE). The area has exceptional environmental and cultural values and a transnational character with deep functional connections between both municipalities. The AELCLIC project will help local stakeholders and authorities to co-identify the impacts of climate change and to co-define potential contents for a Landscape Adaptation. The area coversha approx.



OUTPUTS / RESULTS:

1. Local Network and Work Plan -

- + [AELCLIC_WP2_Tornio_WORKSHOP1_Report - ENGLISH \(PDF\)](#)
- + [AELCLIC_WP2_Tornio_WORKSHOP1_MATERIALS - ENGLISH \(PDF\)](#)
- + [AELCLIC_WP2_Tornio_WORKSHOP1_MATERIALS - FINNISH \(PDF\)](#)
- + [AELCLIC_WP2_Tornio_WORKSHOP1_RESULTS - ENGLISH \(PDF\)](#)
- + [AELCLIC_WP2_Tornio_WORKSHOP1_RESULTS - FINNISH \(PDF\)](#)













2. Co-identified impacts and opportunities + Initial structure and contents for a LACAP (Landscape Adaptation Plan) -

- + [AELCLIC_WP2_Tornio_WORKSHOP2_Report - ENGLISH \(PDF\)](#)
- + [AELCLIC_WP2_Tornio_WORKSHOP2_MATERIALS - ENGLISH \(PDF\)](#)
- + [AELCLIC_WP2_Tornio_WORKSHOP2_RESULTS - ENGLISH \(PDF\)](#)
- + [AELCLIC_WP2_Tornio_WORKSHOP2_RESULTS - FINNISH \(PDF\)](#)
- + [AELCLIC_WP2_Tornio_WORKSHOP2_Report - FINNISH \(PDF\)](#)

3. Structure and Contents for a LACAP + Climate Change Agreement -

- + [AELCLIC_WP2_Tornio_WORKSHOP3_Report - ENGLISH \(PDF\)](#)
- + [AELCLIC_WP2_Tornio_WORKSHOP3_MATERIALS - ENGLISH \(PDF\)](#)
- + [AELCLIC_WP2_Tornio_WORKSHOP3_RESULTS - ENGLISH \(PDF\)](#)
- + [AELCLIC_WP2_Tornio_WORKSHOP3_RESULTS - FINNISH \(PDF\)](#)
- + [AELCLIC_WP2_Tornio_WORKSHOP3_Report - FINNISH \(PDF\)](#)

PARTNERS, THIRD PARTIES AND LOCAL NETWORK

INSTITUTION	NAME OF CONTACT	email
Tornio City 	Sampo Kangastalo	sampo.kangastalo@tornio.fi
Haaparanta Stad 	Göran Wigren	goran.wigren@haaparanta.se
Lapin Liitto 	Tina Elo	Tina.Elo@lapinliitto.fi
The Museum of Tornio Valley 	Rikka Pyykkö	rikka.pyykkö@tornio.fi
Transboundary river comission 	Virve Saalisalmi	virve.saalisalmi@fagk.se
Lapin ammattikorkeakoulu 	Marika Saranne	marika.saranne@lapinamk.fi
MTK 	Anne-Mari Söderström	sammahovi@sammahovi.fi
Farmer 	Petri Leinonen	petri.leinonen@elomestari.fi
Outokaira tuottamhan 	Anne Anttila	
Region Norrbotten 	Stina Almkvist	
Tornionlaakson maakuntamuseo 	Teija Yli-Martimo	
TORNIOHAPARANTA 	Brigitta Tamminen	

ATLANTIC & ALPINE EUROPE <https://aelcllicpathfinder.com/atlantic-alpine-europe>

Presentation contact News & Events



Presentation ▾ Northern Europe **Atlantic-Alpine Europe** South-Western Europe South-Eastern Europe Results 🔍

Home → Atlantic-Alpine Europe

Atlantic-Alpine Europe



The Atlantic and Alpine region of the AELCLIC-Pathfinder project includes 4 Pilot Landscapes. The Lowland Peat and Polder Landscape of Holland (The Netherlands), The Bertra beach dune system of County Mayo (Ireland), the alpine and glaciers landscape of the Haute Tarentaise Valley (France) and the Mont Saint Michel (France)

According to the European Environmental Agency, the Northern Atlantic region will experience an increase in winter precipitation and in river flow, a northward movement of species, a decrease in energy demand for heating and an increasing risk of river and coastal flooding. The Alpine region will witness a temperature rise larger than European average, a decrease in glacier extent and volume, a reduction in mountain permafrost areas, an upward shift of plant and animal species, a high risk of species extinction, an increasing risk of soil erosion and a decrease in ski tourism. These general impacts will be studied and complemented in detail with different local stakeholder in the AELCLIC Pilot Landscapes in order to co-identify the consequences of climate change in peoples' livelihoods and in the way they interact with their landscape

PARTNERS

Wageningen University (coordinator)

Contact person: Bas Pedrolí

bas.pedrolí@wur.nl

• PROVINCE ZUID HOLLAND:

- Isolde Somsen I.somsen@pzh.nl
- Werncke Huslage wjg.huslage@pzh.nl
- Caroline Ammerlaan ammerlaan@pzh.nl

THIRD PARTIES



– New third parties will join during the constitution of local networks/consortia in the Pilot Landscapes

[▼ LOWLAND PEAT AND POLDER - LEADING PILOT LANDSCAPE](#)

[▼ BERTRA DUNE SYSTEM - MULTIPLIER PILOT LANDSCAPE](#)

[▼ HAUTE TARENTAISE VALLEY - MULTIPLIER PILOT LANDSCAPE](#)

ATLANTIC & ALPINE EUROPE <https://aelcllicpathfinder.com/atlantic-alpine-europe>

▼ LOWLAND PEAT AND POLDER - LEADING PILOT LANDSCAPE

Lowland peat and polder (Netherlands)

The Lowland Peat and Polder Pilot Landscape located in the Heart of Holland and is characterized by its rural character that contrasts the urban areas around it. Agriculture, nature and recreation are the primary activities in the area. Since the Dutch Golden Age (17th Century), there has been a ring of cities surrounding this green and open central area of wet meadows and marshland. These peaty wetlands were not suitable for building but instead were used for dairy (Gouda cheese!). Peat oxidation leads to soil subsidence requiring increased drainage leading to further peat oxidation, which is further aggravated by Climate Change.



LOCAL NETWORK OF STAKEHOLDERS:

- **Landscape Observatory of the Netherlands:**
 - Gerrit-Jan van Herwaarden

Landschappen  NL



- **WATERSCHAP RIVIERENLAND:**
 - Daan Willems, Willems@wsrl.nl



- **PROVINCE ZUID HOLLAND:**
 - Isolde Somsen i.somsen@pzh.nl
 - Werncke Husslage wjg.husslage@pzh.nl
 - Caroline Ammerlaan ammerlaan@pzh.nl



provincie **HOLLAND
ZUID**

OUTPUTS / RESULTS:

1 . Local Network +Work plan

+ [AELCLIC_WP3_Zuid-Holland_WORKSHOP1_Report](#) – ENGLISH (.PDF)

2 . Co-identified Impacts and Opportunities + Structure and Contents for a LACAP –

+ [AELCLIC_WP3_Zuid-Holland_WORKSHOP2-3_Report](#) – ENGLISH (.PDF)

ATLANTIC & ALPINE EUROPE <https://aelcllicpathfinder.com/atlantic-alpine-europe>

▼ BERTRA DUNE SYSTEM - MULTIPLIER PILOT LANDSCAPE

BERTRA DUNE SYSTEM (County Mayo, Ireland)

The vision of the AELCLIC-project for the Bertra Pilot Landscape is to create a forum for the integrated management of Bertra Strand and its surrounding landscape. The included beach-dune system is in a precarious state, with multiple pressures including climate change threatening its long-term future. The project is engaging local communities and stakeholders, local and national authorities and the academic community in a joint approach to managing and planning for this valuable landscape in the face of climate change



LOCAL NETWORK OF STAKEHOLDERS:



Climate Action Regional Office

Mr David Mellet, dmellet@MayoCoCo.ie



Murrisk Development Association

Ms Jo Ortell, mario@anu.ie



NUI Galway, Geography Department

Dr Kevin Lynch, kevin.lynch@nuigalway.ie



National Parks & Wildlife Service

Mr Eoin McGreal, Eoin.McGreal@chg.gov.ie

OUTPUTS / RESULTS:

1. Local Network + Co-identified Impacts and Opportunities

+_AELCLIC_WP3_Bertra_IRELAND_WORKSHOPS1&2_Report – ENGLISH (.PDF)

+_AELCLIC_WP3_Bertra_PUBLIC VERSION_Report WORKSHOPS1&2 – ENGLISH(.PDF)

2. Structure and Contents for a LACAP –

+_AELCLIC_WP3_Bertra_PUBLIC VERSION_Report WORKSHOP3 – ENGLISH(.PDF)

ATLANTIC & ALPINE EUROPE <https://aelcllicpathfinder.com/atlantic-alpine-europe>

▼ HAUTE TARENTAISE VALLEY - MULTIPLIER PILOT LANDSCAPE

Haute Tarentaise valley (France)

The Tarentaise Valley is a valley of the Isère River in the heart of the French Alps, located in the Savoy region of France. With altitudes ranking from 800m to 3779m; The Haute Tarentaise valley spreads over 8 communes and 50km: Bourg Saint Maurice-Les Arcs, Les Chapelles, Montvalezan-La Rosière, Sainte Foy Tarentaise, Séez, Tignes, Villaroger and Val d'Isère. This vast mountain territory bordering Italy, has forged its identity and culture thanks to its geographical location on the borders of 4 mountain massifs. Due to its alpine climate the valley is highly exposed to Climate Change effects. At the same time the valley offers a perfect area for a discussion on Climate Change adaptation due to the presence of lots of actors and activities, the high diversity of its landscape, the presence of many small villages with lots of stakeholders and the dynamic and entrepreneur character of its population



LOCAL NETWORK OF STAKEHOLDERS:

- VAL D'ISERE FOUNDATION
 - Emeline Daumard, fondation@valdisere.fr



OUTPUTS / RESULTS

1 . Local Network + Co-identified Impacts and Opportunities

+ AELCLIC_WP3_Haute Tarentaise_WORKSHOP1-2 Report – ENGLISH (.PDF)

2 . Structure and Contents for a LACAP –

+ AELCLIC_WP3_Haute Tarentaise_WORKSHOP3 Report – ENGLISH (.PDF)

SOUTH-WESTERN EUROPE <https://aelcllicpathfinder.com/south-western-europe>

Presentation contact News & Events



Presentation ▾ Northern Europe Atlantic-Alpine Europe **South-Western Europe** South-Eastern Europe Results 🔍

Home → South-Western Europe

South-Western Europe



The South Western region of the AELCLIC-Pathfinder project includes 5 Pilot Landscapes. The Huerta de Valencia (Comunidad Valenciana, Spain), the Serres d'Ancosa landscape unit (Catalonia, Spain), the final stretch of the Besòs river in the Metropolitan Area of Barcelona (Catalonia, Spain), the coastal landscape of La Mata – Torre Vieja (Comunidad Valenciana, Spain), and the alpine landscapes of the Alt Pirineu Natural Park (Catalonia, Spain).

According to the European Environmental Agency, Mediterranean Europe will experience a temperature rise larger than European average, a decrease in annual precipitation and in annual river flow, an increasing risk of biodiversity loss, a growing risk of desertification, an increasing water demand for agriculture, a reduction in crop yields and an increasing risk of forest fire. In addition, the area will undergo an increase in mortality from heat waves; the expansion of habitats for southern disease vectors a decrease in hydropower potential, a diminution in summer tourism and a potential increase in other seasons.

These general impacts will be in many cases aggravated by a high socio-economic vulnerability and will be studied and complemented in detail with different local stakeholder in the AELCLIC Pilot Landscapes in order to co-identify the consequences of climate change in peoples' livelihoods and in the way they interact with their landscape.

PARTNERS

Universitat Politècnica de València

Climate KIC partner

Contact person: Francisco Galiana

fgaliana@agf.upv.es

Las Naves

Climate KIC partner

Contact person: Javier Ibañez

javier.ibanez@lasnaves.com

julian.torralba@lasnaves.com

▼ LA HUERTA DE VALENCIA - LEADING PILOT LANDSCAPE

▼ SERRES D'ANCOSA - MULTIPLIER PILOT LANDSCAPE

▼ RIU BESÒS (METROPOLITAN AREA OF BARCELONA) - MULTIPLIER PILOT LANDSCAPE

▼ LA MATA – TORREVIEJA - MULTIPLIER PILOT LANDSCAPE

▼ PARC NATURAL DE L'ALT PIRINEU - MULTIPLIER PILOT LANDSCAPE

SOUTH-WESTERN EUROPE <https://aelcllicpathfinder.com/south-western-europe>

▼ LA HUERTA DE VALENCIA - LEADING PILOT LANDSCAPE

Huerta de Valencia-Alboraya

La Huerta de Valencia-Alboraya is an agricultural landscape with a historical hydrologic infrastructure that takes and distributes water from the Turia River. It has outstanding heritage, landscape, environmental and cultural values. Its preservation and adaptation to climate change requires a plan that ensures its sustainable continuity.



OUTPUTS / RESULTS:

1. Local Network and Co-identified impacts and opportunities from Climate Change –

+1_AELCLIC_WP4_Huerta_WORKSHOP1_Report – ENGLISH (.PDF)

+ 2_AELCLIC_WP4_Huerta_WORKSHOP1_MATERIALS – ENGLISH (.PDF)









+ 3_AELCLIC_WP4_Huerta_WORKSHOP1_RESULTS– ENGLISH (.PDF)

2. Initial structure and contents for a LACAP (Landscape Adaptation Plan) –

+1_AELCLIC_WP4_Huerta_WORKSHOP2_Report – ENGLISH (.PDF)

+ 2_AELCLIC_WP4_Huerta_WORKSHOP2_MATERIALS – SPANISH (.PDF)

LOCAL NETWORK OF STAKEHOLDERS:


INSTITUTION	TYPE OF STAKEHOLDER	email	NAME OF CONTACT
 Instituto Valenciano de Investigaciones Agrarias (IVIA)	Research		Dr. Ángeles Calatayud
 La Unió de Llaureadors i Ramaders	Societal Organization	jcastro@launio.org	José Castro
 Horta Viva	Private sector	info@hortaviva.net	Miquel Minguet
 GENERALITAT VALENCIANA Conselleria de Política Territorial, Obres Públiques i Mobilitat	Local/Regional Administration	pardo_rosmar@gva.es	Rosa Pardo
 PER L'HORTA	Societal Organization	perhorta@perhorta.info	Josep Gavalda
 FUNDACIÓN PARA LA PROMOCIÓN DE LA INGENIERÍA AGRONÓMICA	Societal Organization	raquelaguiar@coial.org	Raquel Aguiar
 COLEGIO OFICIAL DE INGENIEROS TÉCNICOS AGRÍCOLAS Y GRADUADOS DE VALENCIA Y CASTELLÓN	Societal Organization	presidencia@coitavc.org	Regina Monsalve
 GREEN URBAN DATA	Private sector	josemiguel@greenurbandata.com	José Miguel Ferrer

SOUTH-WESTERN EUROPE <https://aelcllicpathfinder.com/south-western-europe>

RIU BESÒS (METROPOLITAN AREA OF BARCELONA)- MULTIPLIER PILOT LANDSCAPE

Riu Besòs (Metropolitan Area of Barcelona)

The final stretch of the river Besos defines a rich mosaic integrating urban, natural, agricultural, industrial, infrastructural and coastal areas of the Metropolitan Area of Barcelona and extending over the municipalities of Sant Adrià de Besòs, Badalona, Santa Coloma de Gramenet and Montcada i Reixac. In particular, the Besòs River Park offers a regional connector and will be used to promote and intermunicipal and participative reflection about Climate Change Adaptation and Sustainable Regional and Urban Transitions. At a regional scale, the project will operate along the last 10 km of the Besòs river and at a local scale, the project will zoom in at the Three Chimneys industrial site located at the mouth of the Besòs river.



OUTPUTS / RESULTS:

1. Local Network and Work Plan –

[+_AELCLIC_WP4_RIU-BESÒS_WORKSHOP1_MATERIALS](#) – SPANISH (.PDF)

[+_AELCLIC_WP4_Besos_WORKSHOP1_Report](#) – ENGLISH (.PDF)

2. Co-identified impacts and opportunities + Initial structure and contents for a LACAP (Landscape Adaptation Plan) –

[+_AELCLIC_WP4_Besos_WORKSHOP1_Report](#) – ENGLISH (.PDF)

[+_AELCLIC_WP4_RIU-BESÒS_WORKSHOP2_MATERIALS](#) – SPANISH (.PDF)


LOCAL NETWORK OF STAKEHOLDERS:

INSTITUTION	TYPE OF STAKEHOLDER	email	NAME OF CONTACT
Consorci del Besòs consorcibesos	Public sector	c.ribas@consorcibesos.cat	Carme Ribas, Begoña Belletre
Barcelona Regional BR	Public sector	marcm@bcnregional.com, joanna.spanou@bcnregional.com	Marc Montiel, Joanna Spanou
Consorci Parc Natural Serra de Collserola Parc de Collserola	Public sector	flimona@parccollserola.net	Francesc Limona
Ajuntament de Montcada i Reixac Ajuntament de Montcada i Reixac	Local Administration	jcatlaga@montcada.org	Jordi Català
Ajuntament de Barcelona Ajuntament de Barcelona	Local Administration	alopecz@bcn.cat, nbayo@bcn.cat	Aurora López, Núria Bayó
Ajuntament de Badalona Ajuntament de Badalona	Local Administration	rargelich@badalona.cat	Rafael Argelich
Instituto de Salud Global de Barcelona (ISGlobal) ISGlobal	Public/private sector	cristina.vert@isglobal.org	Cristina Vert
Plataforma 3 Xemeneies PLATAFORMA PER LA COORDINACIÓ D'INDÚSTRIES XEMENEIES DE L'ÀREA	Societal group	3xemeneies@gmail.com	Roger Hoyos
Bosc de Llum Bosc de Llum	Societal group	boscdeillum@gmail.com	Robert Vidal
DIPUTACIÓ DE BARCELONA Diputació Barcelona	Local/Regional Administration	parpaism@diba.cat	Núria Parpal
CONSORCI BESÒS TORDERA Besòs Tordera	Public sector	misnerd@besos-tordera.cat	Manel Isnard
LA HORDA	Societal Organization	alfredoalmanza2@hotmail.com	Alfredo Almanza
XAVIER LARRUY	Private sector	xavilaruy@gmail.com	Xavier Larruy

SOUTH-WESTERN EUROPE <https://aelclicipathfinder.com/south-western-europe>

LA MATA – TORREVIEJA - MULTIPLIER PILOT LANDSCAPE

From the waterfront of La Mata Beach to the protected area of the Lagunas de la Mata and Torrevieja, or the mixed density urban areas in the middle, the pilot landscape of La Mata – Torrevieja combines a wide range of environments. AELCLIC will work with local stakeholders and authorities in the co-identification of their specific needs and vulnerabilities with regards to climate change, as well as the co-definition of contents for a potential Landscape Adaptation Plan.



OUTPUTS / RESULTS:

1. Local Network and Work Plan –

+AELCLIC_WP4_Torrevieja_WORKSHOP1_MATERIALS – SPANISH (.PDF)

+AELCLIC_WP4_LaMata-Torrevieja_WORKSHOP1_Report – ENGLISH (.PDF)

2. Co-identified impacts and opportunities + Initial structure and contents for a LACAP (Landscape Adaptation Plan) –

+AELCLIC_WP4_Torrevieja_WORKSHOP2_MATERIALS – SPANISH (.PDF)

+AELCLIC_WP4_LaMata-Torrevieja_WORKSHOP2_Report – ENGLISH (.PDF)

LOCAL NETWORK OF STAKEHOLDERS:

INSTITUTION	TYPE OF STAKEHOLDER	email	NAME OF CONTACT
Torrevieja City 	Local Administration		Dña. María del Carmen Gómez Candel
Agua del Arco Mediterráneo, S.A. (AGAMED) 	Local Administration/Private sector	j.sanchez@agamed.es	Jesús Sánchez Seva
Acciona Servicios Urbanos 	Private sector	angelgimu@hotmail.es	Ángel Gil Muñoz
Criterio Verde	Private sector	criterioverde@gmail.com	Delfina Giménez
SWS	Private sector	cthyptal@gmail.com	Concepción Torres Sáez
Odisea Diving C.B. Club Torrevieja Sub 	Private sector	info@odiseadiving.com	Vicente Manuel Martínez Santos
OcioMar Torrevieja 	Private sector	info@ociomartorrevieja.com	Adrián Canales
Torrevieja Pesca Tradicional 	Private sector	info@torreviejapescatradicional.com	Beatriz Almarcha
ACTUA-STV UTE 	Private sector	manuel.perez@actuasm.es	Manuel J. Pérez
N.C.A. SALINAS DE TORREVIEJA 	Private sector	pgarciamacia@salins.com	Pedro D. García

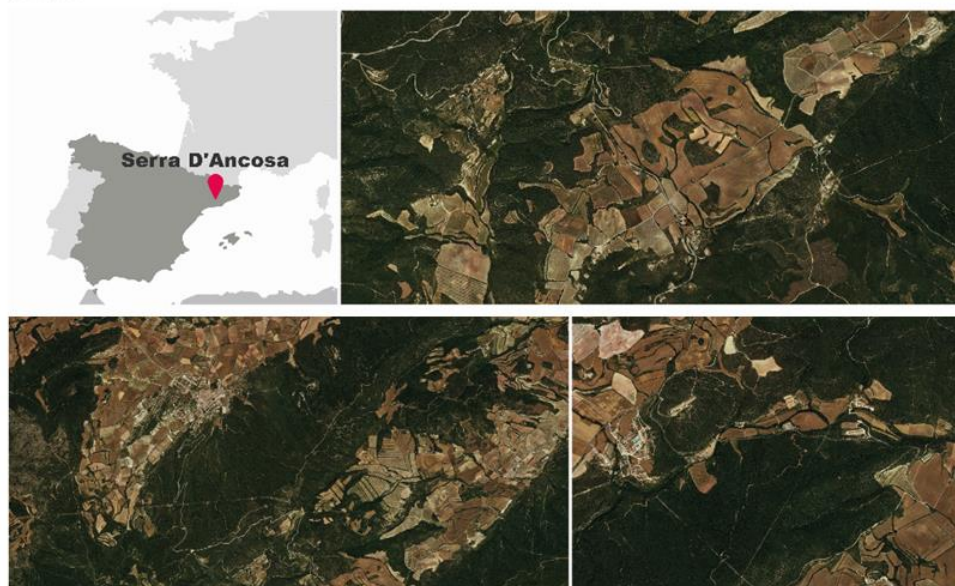
SOUTH-WESTERN EUROPE <https://aelcllicpathfinder.com/south-western-europe>

▼ SERRES D'ANCOSA- MULTIPLIER PILOT LANDSCAPE

Serres d'Ancosa

The Serres d'Ancosa AELCLIC pilot landscape covers the area included in the Landscape Unit number 25 within the Landscape catalogue of the Comarques Centrals in Catalonia. This includes the low mountain ranges of Serra d'Ancosa, Serra de Queralt-Miralles and Serra de la Nou, together with the broad valleys among them. This Landscape Unit connects the Catalan Pre-coastal Mountain Range and the central Catalan basin, and combines dense *Pinus halepensis* forests, a well-structured watercourse network, and rainfed agriculture in the plains.

The Serres d'Ancosa pilot landscape will provide a good opportunity to add a productive Mediterranean forest landscape to the project. Wildfires have played a significant role shaping the existing landscape and are predicted to be even more important under future climate conditions. In this regard, the AELCLIC project will work closely with the LIFE CLIMARK project, which is already promoting forest management for climate change mitigation in the area through the design of a local carbon market. The AELCLIC project will contribute to the climate change adaptation perspective of the current works, since the preservation of the forest carbon sinks under increased wildfire risk will be a necessary pre-condition for any local carbon market to be put in place.



OUTPUTS / RESULTS:

1. Local Network and Work Plan –

+1_AELCLIC_WP4_Serres de Ancosa_WORKSHOP1_Report – ENGLISH (.PDF)

+2_AELCLIC_WP4_Serres de Ancosa_WORKSHOP1_MATERIALS – CATALAN-SPANISH (.PDF)

2. Co-identified impacts and opportunities + Initial structure and contents for a LACAP (Landscape Adaptation Plan) -

+1_AELCLIC_WP4_Serres de Ancosa_WORKSHOP2_Report – ENGLISH (.PDF)

+2_AELCLIC_WP4_Serres de Ancosa_WORKSHOP2_MATERIALS – CATALAN – SPANISH (.PDF)

LOCAL NETWORK OF STAKEHOLDERS:



Universitat de Lleida

▪ Universitat de Lleida: <http://www.udl.es>



Centre de la Propietat Forestal

▪ Centre de la Propietat Forestal: <http://cpf.gencat.cat/ca/inici/index.html>

▪ CONSELL COMARCAL DE L'ANOIA (Type of Stakeholder: Local/Regional Administration)



Daniel Gutiérrez, dgutierrez@anoia.cat



▪ INSTITUT DE RECERCA I TECNOLOGIA AGROALIMENTÀRIES, IRTA (Type of stakeholder: Research)

Robert Savé, robert.save@irta.cat

▪ ASSOCIACIÓ DE PROPIETARIS FORESTALS DEL PENEDÈS (Type of stakeholder: Societal Organization)

Ferran Rosés, rosesvila@gmail.com

Col·lectiu Elxarcollant



▪ COL·LECTIU EIXARCOLLANT (Type of stakeholder: Societal Organization)

Marc Talavera, info@eixarcollant.cat

▪ BODEGA MAS RODÓ (Type of stakeholder: Private sector)

Georgina Saumell, enoturisme@masrodo.com



Can Morel

▪ CAN MOREL (Type of stakeholder: Private sector)

Jordi Reixachs, jordi@reixachs.net

▪ CAL LLENS (Type of stakeholder: Private sector)

Santi Cerdà, santi.cerda@gmail.com


SOUTH-WESTERN EUROPE <https://aelcllicpathfinder.com/south-western-europe>

▼ PARC NATURAL DE L'ALT PIRINEU - MULTIPLIER PILOT LANDSCAPE

The Alt Pirineu Natural Park shows a great diversity of high and medium Pyrenean mountain landscapes shaped by centuries of human activity. It is the largest natural park in Catalonia, showing not only rich and diverse natural values, but also an extensive cultural heritage. Touristic areas and productive forest landscapes are also part of the Natural Park.

Alpine landscapes are already experiencing impacts due to climate change, such as a particularly high temperature rise, or the reduction of the snow cover, and are therefore highly vulnerable to climate change. Other anticipated impacts, such as the displacement of vegetation zones, higher risk of forest pests and diseases, or other cascading impacts arising from the changes in water availability, will affect multiple economic sectors, such as the snow and mountain tourism or the hydropower production. Local population will suffer from those changes, but also directly from the increasing risks of flooding and landslides affecting infrastructures and urban settlements.

The effects of climate change in the Natural Park are already being monitored. However, specific actions regarding climate change adaptation are not being taken yet. The AELCLIC project will work with the local network in order to analyze the opportunities to integrate adaptation criteria within the management and planning of this protected area.



LOCAL NETWORK OF STAKEHOLDERS:

- Universitat de Lleida: <http://www.udl.es>



Universitat de Lleida

- PARC NATURAL DE L'ALT PIRINEU (Type of Stakeholder: Local/Regional Administration)

Marc Garriga, mlujan@gencat.cat



Parc Natural de l'Alt Pirineu

- AJUNTAMENT DE LLADORRE (Type of Stakeholder: Local/Regional Administration)

Araceli Colomé, acolome@outlook.es



- GRUP DE RECERCA EN ÀREES DE MUNTANYA I PAISATGE (GRAMP). UNIVERSITAT AUTÒNOMA DE BARCELONA (Type of stakeholder: Research)

Raquel Cunill, cunillraquel@gmail.com

Ramon Pérez



- LO PI NEGRE (Type of stakeholder: Societal Organization)

Jesús Martín, jesusfores@gmail.com

OUTPUTS / RESULTS:

1. Local Network and Work Plan –

+_AELCLIC_WP4_AltPirineu_WORKSHOP1_MATERIALS – SPANISH (.PDF)

+_AELCLIC_WP4_PNAItPirineu_WORKSHOP1_Report – ENGLISH (.PDF)

2. Co-identified impacts and opportunities + Initial structure and contents for a LACAP (Landscape Adaptation Plan)

+_AELCLIC_WP4_AltPirineu_WORKSHOP2_MATERIALS – SPANISH (.PDF)

+_AELCLIC_WP4_PNAItPirineu_WORKSHOP2_Report – ENGLISH (.PDF)

SOUTH-EASTERN EUROPE <https://aelcllicpathfinder.com/south-eastern-europe>

Presentation contact News & Events



Presentation ▾ Northern Europe Atlantic-Alpine Europe South-Western Europe **South-Eastern Europe** Results 🔍

Home → South-Eastern Europe

South-Eastern Europe



The South Eastern region of the AELCLIC-Pathfinder project includes 4 Pilot Landscapes. The north-eastern fringe areas of the municipality of Bologna (Emilia Romagna, Italy), the city of Mantova (Lombardy, Italy), the Southeastern part of the Etna landscapes (Sicily, Italy) and the Carol Park and the Filaret-Rahova neighborhood of Bucharest (Romania)

According to the European Environmental Agency, Mediterranean Europe will experience a temperature rise larger than European average, a decrease in annual precipitation and in annual river flow, an increasing risk of biodiversity loss, a growing risk of desertification, an increasing water demand for agriculture, a reduction in crop yields and an increasing risk of forest fire. In addition, the area will undergo an increase in mortality from heat waves; the expansion of habitats for southern disease vectors a decrease in hydropower potential, a diminution in summer tourism and a potential increase in other seasons. On the other hand, continental Eastern Europe will experience an increase in warm temperature extremes and water temperature, a decrease in summer precipitation, an increasing risk of forest fire and a diminution of economic value of forests.

These general impacts will be in many cases aggravated by a high socio-economic vulnerability and will be studied and complemented in detail with different local stakeholder in the AELCLIC Pilot Landscapes in order to co-identify the consequences of climate change in peoples' livelihoods and in the way they interact with their landscape.

PARTNERS

[Alma Mater Studiorum – Università di Bologna](#)

Climate KIC partner

Contact person: Daniele Torreggiani

daniele.torreggiani@unibo.it

THIRD PARTIES

I
-
U
-
A
-
V

EURODITE

piantefaro

▼ [BOLOGNA - LEADING PILOT LANDSCAPE](#)

▼ [BUCHAREST - MULTIPLIER PILOT LANDSCAPE](#)

▼ [MANTOVA - MULTIPLIER PILOT LANDSCAPE](#)

▼ [ETNA LANDSCAPES - MULTIPLIER PILOT LANDSCAPE](#)

SOUTH-EASTERN EUROPE <https://aelclicipathfinder.com/south-eastern-europe>

BOLOGNA - LEADING PILOT LANDSCAPE

North-eastern fringe areas of the municipality (Bologna)

The Pilot Landscape of Bologna is a fringe region including a wide collage of periurban land uses: residential areas, green areas and community gardens, agricultural areas and farms, food industries, shopping/business parks, university campus, mobility infrastructures, leisure/tourism activities related to the agri-food sector. Development is planned in a portion of the agricultural areas of the pilot. This pilot thus offers the opportunity to address a wide range of challenges related to the impacts of climate change on many sectors, including those relevant for landscapes waiting for transformations, where both (even long) transition phases and developed scenarios have to be considered.

Area: about 23 square kilometres (2.300 hectares)



Credits: archives of the Municipality of Bologna (Sistemi Informativi Territoriali <http://dru.iperbole.bologna.it/cartografia/archivio-cartografico>)

LOCAL NETWORK OF STAKEHOLDERS:



- Giuseppe De Togni, Comune di Bologna
- Julia Colver, Nomisma
- Marco Spinedi: Interporto Bologna
- Marco Caliceti: Confagricoltura Bologna
- Claudio Cervellati, Confagricoltura Bologna ed Emilia Romagna
- Marco Alberghini UGC Cisl Area Metropolitana Bolognese
- Michele Solmi: Consorzio Bonifica Renana
- Andrea Morsolin: Consorzio Bonifica Renana
- Stefano Savini: Emilbanca
- Silvia Bergami: Emilbanca
- Marco Odaldi: AESS (Agenzia Energia e Sviluppo Sostenibile) Modena
- Patrizia Preti: Orti di Via Salgari, ANCESCAO
- Andrea Bruini: Granarolo Group
- Lucia Fresa: Agenzia del Pilastro
- Francesco Palmieri: Bologna Welcome
- Carmine Preziosi: ANCE Bologna (Collegio Costruttori Edili)
- Chloy Vlamidis, Agenzia di Sviluppo Pilastro

OUTPUTS / RESULTS:

1. Local Network and Work Plan + Co-identified impacts and opportunities + Initial structure and contents for a LACAP (Landscape Adaptation Plan)
 - + [AELCLIC_WP5_Bologna_WORKSHOP1_REPORT_16.05.2019 - ENGLISH \(.PDF\)](#)
 - + [AELCLIC_WP5_Bologna_WORKSHOP1_PUBLIC SUMMARY](#)
2. Structure and Contents for a LACAP + Climate Change Agreement –
 - + [AELCLIC_Report_Workshop_Bologna_18.09.2019 - ENGLISH \(.PDF\)](#)
 - + [AELCLIC_WP5_Bologna_WORKSHOP2_PUBLIC SUMMARY](#)

SOUTH-EASTERN EUROPE <https://aelcllicpathfinder.com/south-eastern-europe>

▼ MANTOVA - MULTIPLIER PILOT LANDSCAPE

Mantova

The Municipality of Mantua is located in the south-eastern sector of the Lombardy region, along the Mincio river that runs from north to south in the Po Valley. The Mantua border touches the regions of Lombardy, Veneto and Emilia-Romagna. The city is registered as a UNESCO site under the name "Mantova e Sabbioneta" and has unique architectural and landscape features both from a historical and naturalistic point of view. IUAV University of Venice was appointed by the municipal administration in November 2017 for the preparation of the "Guidelines for the Climate Adaptation Plan", a document completed in November 2018.



LOCAL NETWORK OF STAKEHOLDERS:



GAZZETTA DI MANTOVA

AERODRON
BEYOND REVOLUTION

- Anna Marson, [University IUAV di Venezia](#)
- Gabriella Montanarini, Municipality of Mantova
- Sandra Savazzi, Municipality of Mantova
- Elisa Parisi, Municipality of Mantova
- Monica Bedini, Municipality of Mantova, UNESCO office
- Giulia Moraschi, Municipality of Mantova
- Marcella Ghidoni, Municipality of Mantova
- Iva Tiziana Silvestrin, Municipality of Mantova
- Roberta Marcacciaro, Municipality of Mantova
- Francesca Pagni, Municipality of Mantova
- Stefano Pasquali, Province of Mantova
- Renzo Bonatti, Province of Mantova
- Cristiano Guernieri, Architects Professional Association of Mantova
- Cristina Alinovi, Centro Studi PIM (MI)
- Simone Massari, Mantova Ambiente, gruppo MEA Spa
- Sandro Sutti, Labter Crea Mantova
- Monica Viviani: "Gazzetta di Mantova"
- Fausto Ugozzoli, Aerodron Srl
- Edoardo Tolasi, Ordine Agronomi forestali,
- Luisa Pedrazzini, Lombardy Region

OUTPUTS / RESULTS:

1. Local Network and Work Plan

[AELCLIC_WP5_Mantova_WORKSHOP1_REPORT_13.05.2019 - ENGLISH \(.PDF\)](#)

[2_AELCLIC_WP5_Mantova_WORKSHOP1_PUBLIC SUMMARY](#)

2. Co-identification of Climate Change Impacts and Co-definition of key contents of a Landscape Adaptation Plan to Climate Change

[AELCLIC_WP5_Mantova_WORKSHOP2_REPORT_16.07.2019 - ENGLISH \(.PDF\)](#)

[2_AELCLIC_WP5_Mantova_WORKSHOP2_PUBLIC SUMMARY](#)

SOUTH-EASTERN EUROPE <https://aelcllicpathfinder.com/south-eastern-europe>

▼ BUCHAREST - MULTIPLIER PILOT LANDSCAPE

Carol Park and the Filaret-Rahova neighborhood (Bucharest)

Carol Park and the Filaret-Rahova neighbourhood represent a protected area in the South-West Bucharest. The area's strong industrial heritage, together with Bucharest's struggles with air pollution and increasing summer temperatures, make Filaret-Rahova an interesting case for studying climate change impacts in urban fringes and possible adaptation solutions.

Area: about 43 hectares.



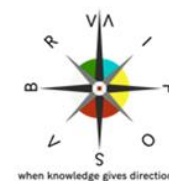
Carol Park – © Alexandru Panoiu, 2016, <https://bit.ly/2FUtnA9>

LOCAL NETWORK OF STAKEHOLDERS:



▪ URBASOFIA S.R.L

▪ Contact: Pietro Elisei pietro.elisei@gmail.com



▪ Arche association

▪ Alexandru Mexi mexi@gmail.com



OUTPUTS / RESULTS:

1. Local Network + Co-identified Impacts and Opportunities + Structure and Contents for a LACAP:

+ [AELCLIC_WP5_Report_Workshop_Bucharest](#) – ENGLISH (.PDF)

+ [2_AELCLIC_WP5_Bucharest_WORKSHOP1_PUBLIC SUMMARY](#)

SOUTH-EASTERN EUROPE <https://aelcllicpathfinder.com/south-eastern-europe>

▼ ETNA LANDSCAPES - MULTIPLIER PILOT LANDSCAPE

Southeastern part of the Etna landscapes (Sicily)

The area includes the municipalities of Aci Castello, Acireale, Giarre, Riposto, Mascali, Fiumefreddo, and Calatabiano. Many of them are important urban centers and exceed, in total, 140,000 inhabitants. The pilot is located in the Southeastern side of the Etna volcano, in the Sicily Region. The climate of the area is Mediterranean. In the area of Giarre and Mascali, microclimate peculiarities lead to annual precipitation values higher than the other municipalities.

Area: total extension of about 166 Km2



OUTPUTS / RESULTS:

1 – Local Network + Co-identified Impacts and Opportunities + Structure and Contents for a LACAP:

+ AELCLIC Report Workshop Etna-Pilot 19.07.2019 – ENGLISH (.PDF)

+ 2_AELCLIC_WP5_Giarre-Etna_WORKSHOP1_PUBLIC SUMMARY

LOCAL NETWORK OF STAKEHOLDERS:



FONDAZIONE PICCOLO DI CALANOVELLA

- Michele Germanà, info@fondazionepiccolo.it; michele@germana.me



AGENZIA PER IL MEDITERRANEO

- Michele Germanà, presidenza@agenziaperilmediterraneo.eu



ETNA GARDEN CLUB

- Cosentino & Maria Carmela Vagliasindi, giovannacosentino4@gmail.com



FONDAZIONE RADICE PURA

- Giulio Monti & Luca Gangemi, info@radicepura.com; gangemi@radicepurafestival.com



ASSOCIAZIONE MUSICALE ETNEA

- Luca Recupero, lucrecupero@gmail.com



InArch SICILIA

- Ignazio Iutri, presidente@inarchsicilia.com



RESULTS <https://aelclicipathfinder.com/results>

Presentation contact News & Events

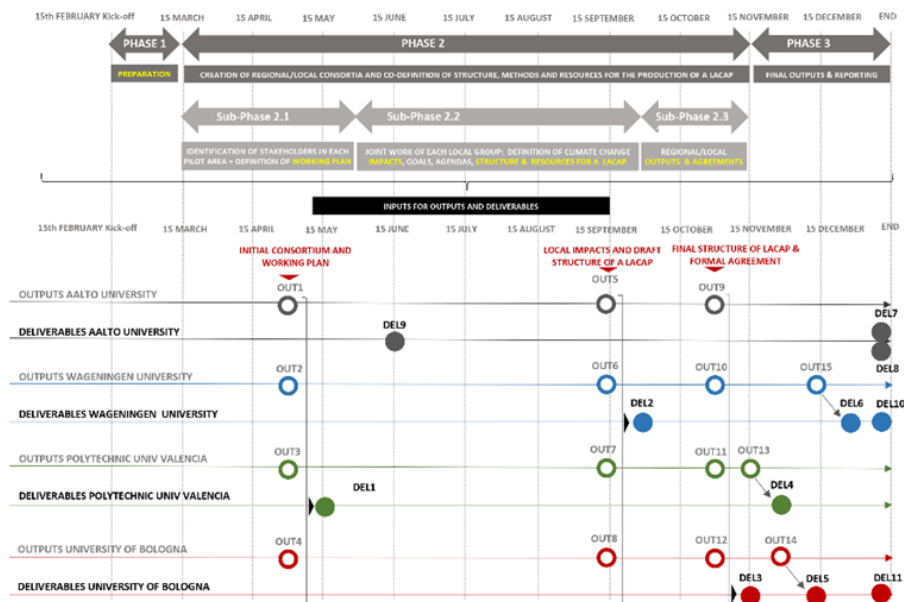


Presentation ▾ Northern Europe Atlantic-Alpine Europe South-Western Europe South-Eastern Europe **Results** Q

Home → Results

Outcomes / Results

LOGIC MODEL_AELCLIC PATHFINDER_SCHEDULE FOR THE FINALIZATION OF OUTPUTS AND DELIVERABLES



INTERNATIONAL MEETINGS AND WORKSHOPS

FINAL INTERNATIONAL MEETING - BOLOGNA 13.11.2019

DELIVERABLES

INTERNATIONAL MEETINGS AND WORKSHOPS

AELCLIC 1st MILESTONE (AG1) meeting – 27.2.2019

[+ AELCLIC PATHFINDER – AG1 – 27.02.2019](#) – ENGLISH (.PDF)

AELCLIC International Workshop 1 – Amsterdam

[+ AELCLIC PATHFINDER – IWP1 – 27.03.2019](#) – ENGLISH (.PDF)

AELCLIC International Workshop 2 – A Coruña

[+ AELCLIC PATHFINDER – IWP2 – 19.06.2019](#) – ENGLISH (.PDF)

AELCLIC 2nd MILESTONE meeting (AG2) – 24.6.2019

[+ AELCLIC PATHFINDER – AG2 – 24.06.2019](#) – ENGLISH (.PDF)

AELCLIC 3rd MILESTONE Meeting (AG3) – 26.9.2019

[+ AELCLIC PATHFINDER – AG3 – 26.09.2019](#) – ENGLISH (.PDF)

AELCLIC International Workshop 3 – Bologna – 14.11.2019

[+ AELCLIC PATHFINDER – IWP3 – 14.11.2019](#) – ENGLISH (.PDF)

FINAL INTERNATIONAL MEETING - BOLOGNA 13.11.2019

FINAL INTERNATIONAL MEETING - BOLOGNA 13.11.2019

[1 AELCLIC INTERNATIONAL MEETING BOLOGNA 13.11.2019 Minutes](#)

[2 AELCLIC SUMMARY WORK PACKAGES](#)

[3 AELCLIC SUMMARY PILOT LANDSCAPES](#)

[4 AELCLIC Funding Opportunities RESEARCH OFFICE UNIBO \(Marco Palma\)](#)

[5 AELCLIC ClimateKIC DEEP DEMONSTRATORS+CIE](#)

DELIVERABLES

- DELIVERABLE 1_LOCAL NETWORKS_reduced
- DELIVERABLE 1_LOCAL NETWORKS + Appendixes
- DELIVERABLE 2_LOCAL CLIMATE CHANGE EFFECTS_reduced
- DELIVERABLE 2_LOCAL CLIMATE CHANGE EFFECTS + Appendixes
- DELIVERABLE 3_TOWARDS LOCAL ADAPTATION PLANS_reduced
- DELIVERABLE 3_TOWARDS LOCAL ADAPTATION PLANS+ Appendixes
- DELIVERABLE 4_OVERVIEW_LOCAL NETWORKS & ADAPTATION PLANS
- DELIVERABLE 5_EUROPEAN TRANSVERSAL FINDINGS
- DELIVERABLE 6_GUIDELINES_LOCAL NETWORKS FOR CLIMATE CHANGE ADAPTATION
- DELIVERABLE 7_PERFORMANCE REPORT
- DELIVERABLE 8_WEBSITE
- DELIVERABLE 9_ABSTRACT_ARTICLE-1
- DELIVERABLE 10_ABSTRACT_ARTICLE-2
- DELIVERABLE 11_CONFORMED LOCAL NETWORKS



www.aelcllicpathfinder.com